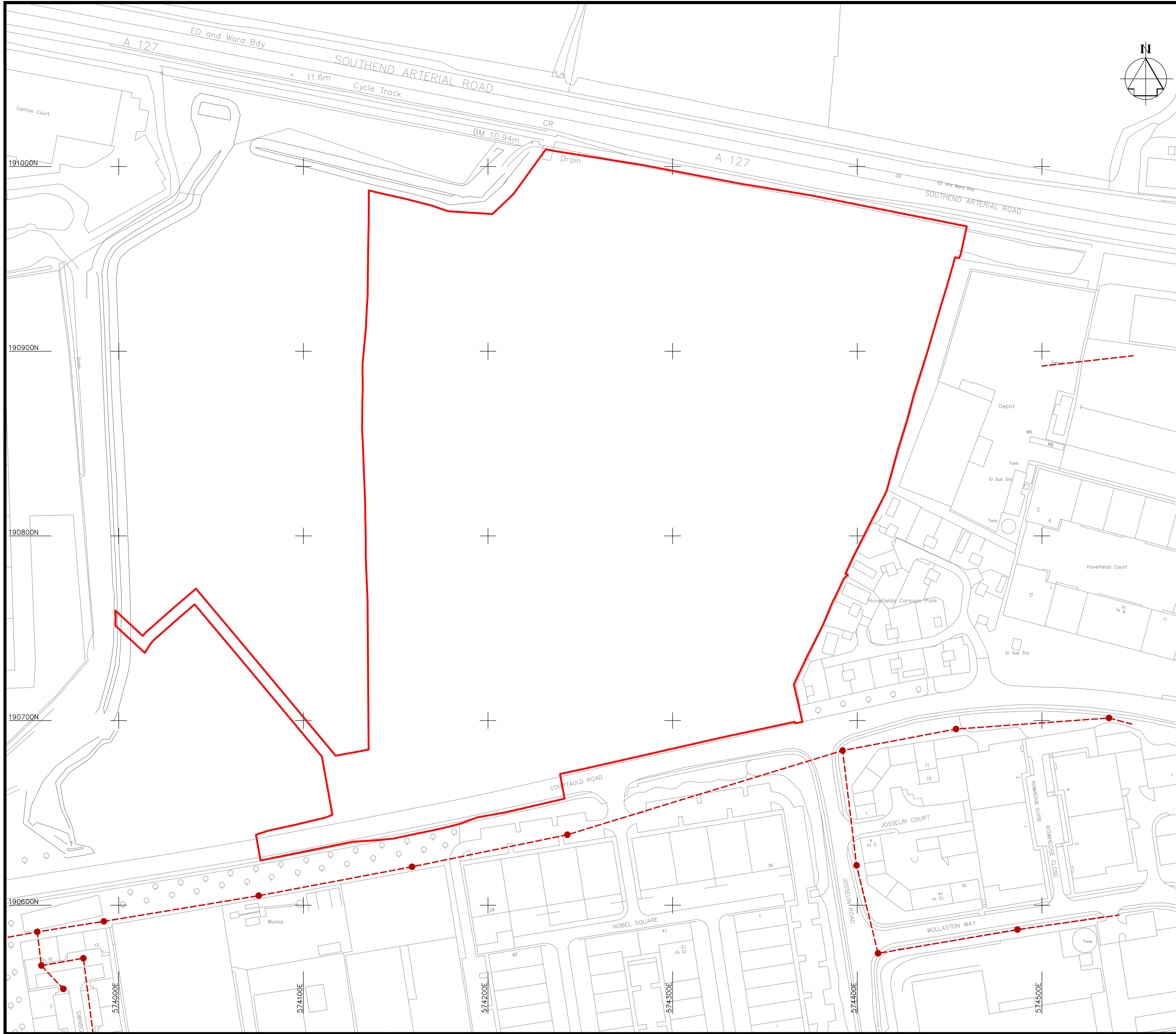
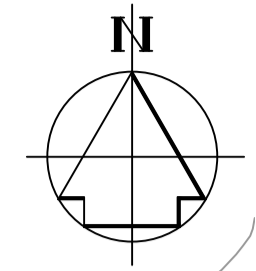



NOTES:
1. PLAN BASED ON DIGITISED INFORMATION TAKEN FROM PUBLIC SEWER RECORDS.

- KEY:
- PLANNING APPLICATION BOUNDARY
 - EXISTING FOUL SEWER
 - FOUL SEWER MANHOLES



Balfour Beatty 

Courtald Road MBT Facility

Title: Existing Foul Sewer

Drawing No: PLA_023

Scale: 1:1000 @ A1